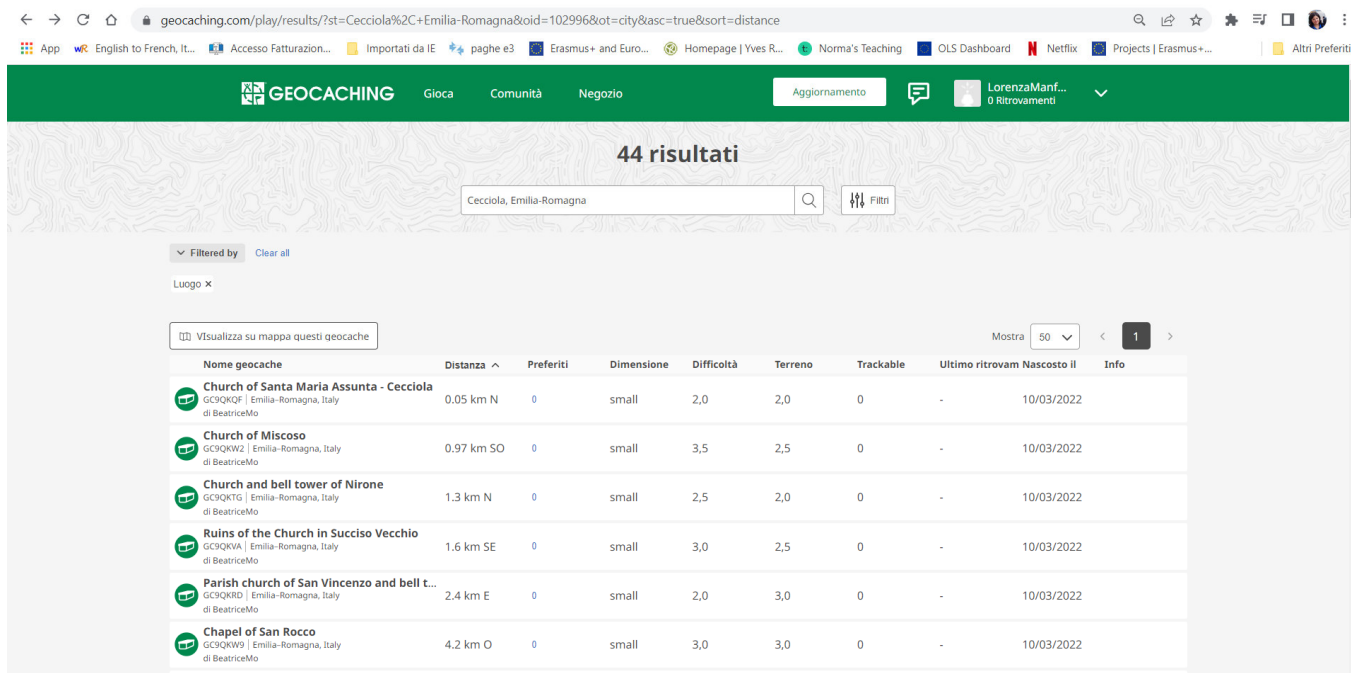








OUTPUT 2: GEO TRAIL

PARTNER: OVILE – ITALY



Nome geocache	Distanza	Preferiti	Dimensione	Difficoltà	Terreno	Trackable	Ultimo ritrovam	Nascosto il	Info
 Church of Santa Maria Assunta - Cecciola GC9QKQF Emilia-Romagna, Italy di BeatriceMo	0.05 km N	0	small	2,0	2,0	0	-	10/03/2022	
 Church of Miscoso GC9QKW2 Emilia-Romagna, Italy di BeatriceMo	0.97 km SO	0	small	3,5	2,5	0	-	10/03/2022	
 Church and bell tower of Nirone GC9QKTG Emilia-Romagna, Italy di BeatriceMo	1.3 km N	0	small	2,5	2,0	0	-	10/03/2022	
 Ruins of the Church in Succiso Vecchio GC9QKVA Emilia-Romagna, Italy di BeatriceMo	1.6 km SE	0	small	3,0	2,5	0	-	10/03/2022	
 Parish church of San Vincenzo and bell t... GC9QKRD Emilia-Romagna, Italy di BeatriceMo	2.4 km E	0	small	2,0	3,0	0	-	10/03/2022	
 Chapel of San Rocco GC9QKW9 Emilia-Romagna, Italy di BeatriceMo	4.2 km O	0	small	3,0	3,0	0	-	10/03/2022	

Church of Santa Maria Assunta – Cecciola:

<https://www.geocaching.com/geocache/GC9QKQF>

Church of Miscoso:

<https://www.geocaching.com/geocache/GC9QKW2>

Church and bell tower of Nirone:

<https://www.geocaching.com/geocache/GC9QKTG>

Ruins of the Church in Succiso Vecchio:

<https://www.geocaching.com/geocache/GC9QKVA>

Parish church of San Vincenzo and bell tower:

<https://www.geocaching.com/geocache/GC9QKRD>

Chapel of San Rocco:

<https://www.geocaching.com/geocache/GC9QKW9>